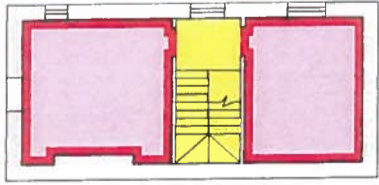
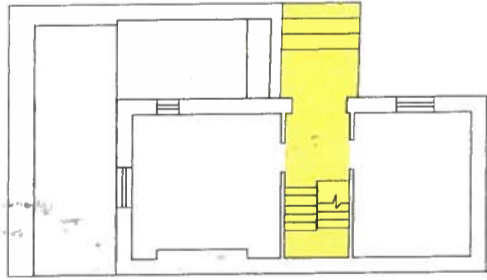




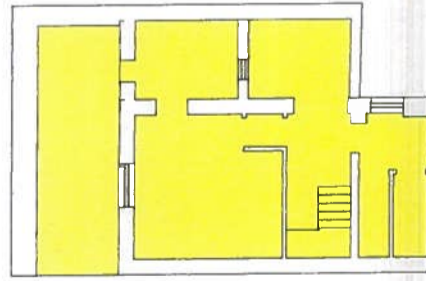
First Floor Plan



SEAN MAC DERMOTT LOWER



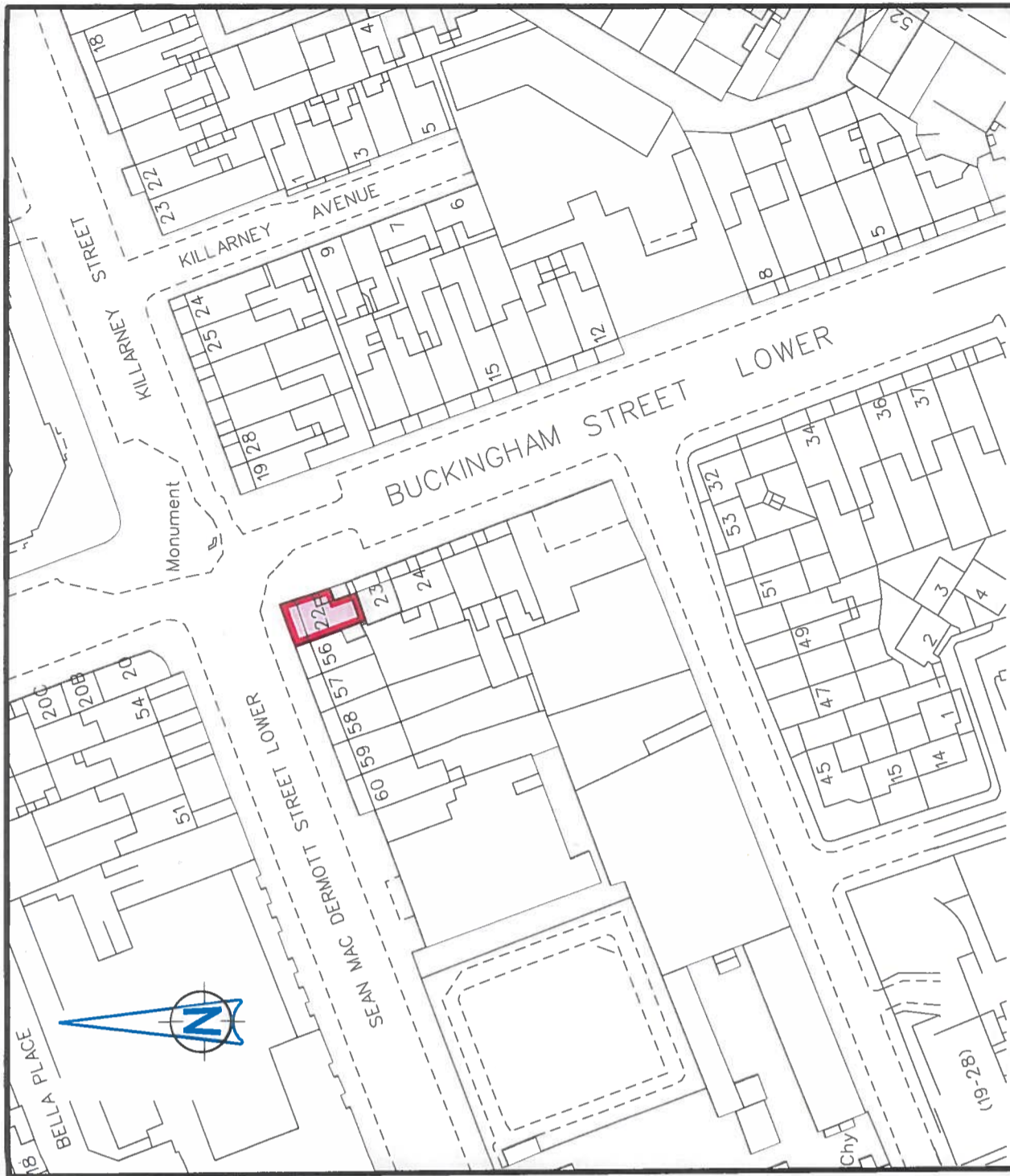
Ground Floor Plan



Basement

Enlargement

Scale:1 200



Location Map

Scale:1-1000

BUCKINGHAM STREET LOWER - PREMISES No.22 (First Floor only)

Dublin City Council to North Inner City Drug Task Force

GRANT OF 11 MONTH LICENCE

Area in common shown coloured yellow

Area: 27 sq m



DUBLIN CITY COUNCIL

Comhairle Cathrach Bhaile Atha Cliath

DEVELOPMENT DEPARTMENT

An Roinn Forbartha

M. PHILLIPS
CITY ENGINEER

SURVEYED/
MADE BY
C.B.

DATE
07-05-2008

Date By Revisions :

SCALE INDEX No.
1-1000 PD2008-100
1-200

If OSi data included : © Ordnance Survey Ireland. All rights reserved. Licence Number 2008 /07CCMA/Dublin City Council